

AREA 17



CITY OF NEWARK,
OHIO

FOURTH STREET
COMBINED SEWER
SEPARATION
PROJECT


NO.	DATE	ISSUED FOR	BY

COPYRIGHT: ARCADIS, INC. 2019
 DATE: JANUARY 2020
 PROJECT NO.: 00E21277.0002
 FILE NAME: 00000_GB001
 DESIGNED BY: _____
 DRAWN BY: _____
 CHECKED BY: _____

SHEET TITLE

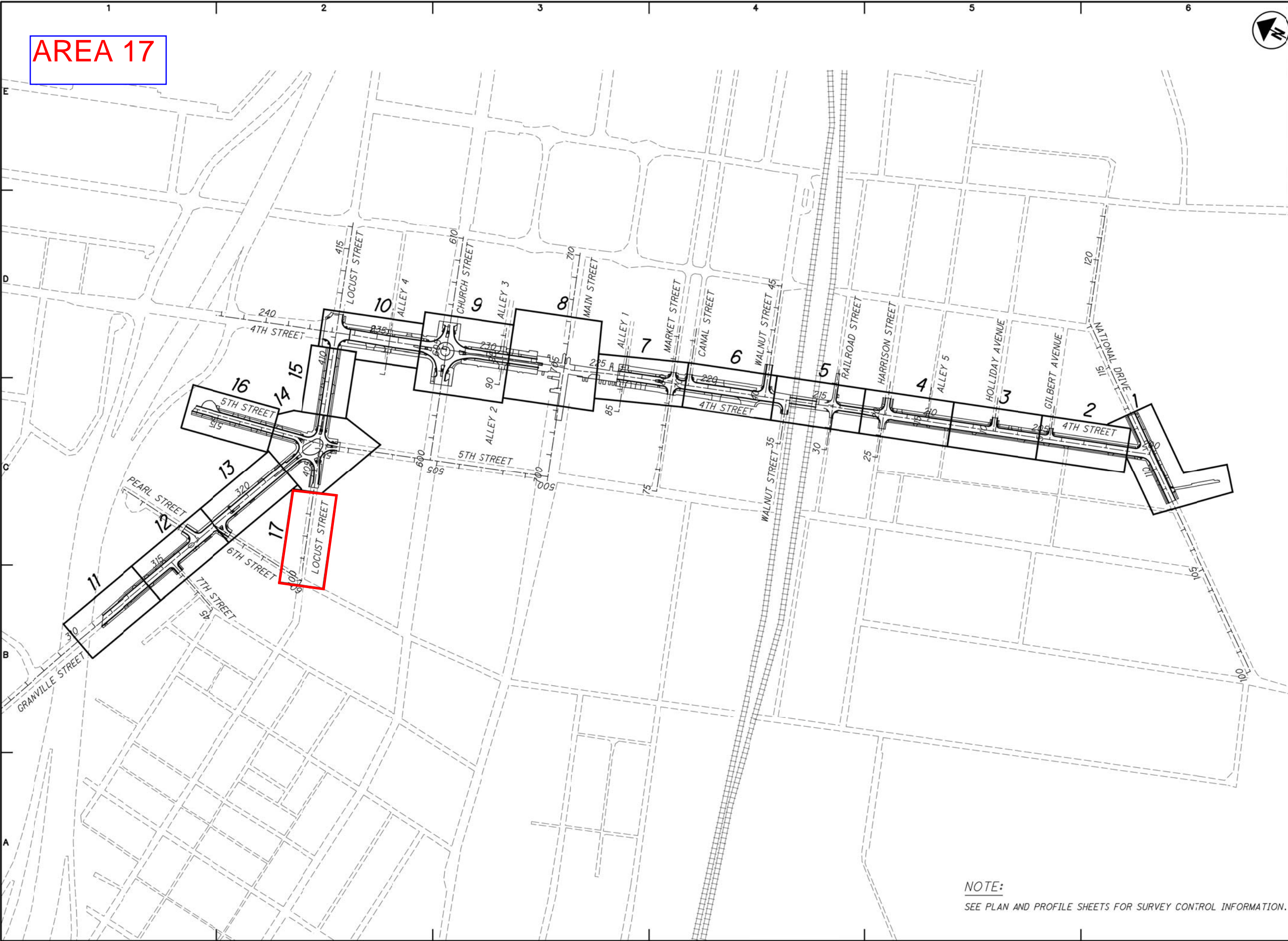
SCHEMATIC PLAN

ISSUE STATUS:
CTC SET



SHEET NO.:
T00-01

User: BCAN Spec: AUS-NC5MOD File: P:\1720\7300\7282\8000\NEWARK_4TH_ST\DESIGN\ROADWAY\SHEETS\00000_GB001.DGN Scale: 1"=40' Plot Date: Bremon Cad: 2/7/2020 Time: 11:41 Saved Date: 1/13/2020 Time: 11:41 Layout Model



NOTE:
SEE PLAN AND PROFILE SHEETS FOR SURVEY CONTROL INFORMATION.

User: BCAN Spec: AUS-HCSM000 File: P:\7201_7300\728780010_NEWARK_4TH_ST\DESIGN\TRAFFIC\SHEETS\00000_TP017.DGN Scale: 1:### SaveDate: 11/13/2019 Time: 16:55 Plot Date: Brennan Cain; 2/7/2017; 9:21; Layout: MODEL



ARCADIS
 LEGAL ENTITY:
 ARCADIS U.S., INC.

CONSULTANTS

OHM
 OHM ADVISORS
 580 NORTH FOURTH STREET, SUITE 610
 COLUMBUS, OH 43215

SEALS

CITY OF NEWARK,
 OHIO

FOURTH STREET
 COMBINED SEWER
 SEPARATION
 PROJECT


NO.	DATE	ISSUED FOR	BY
4	11/08/19	ADDENDUM 4	ARL

COPYRIGHT: ARCADIS, INC. 2019
 DATE: JANUARY 2020
 PROJECT NO.: 00E21277.0002
 FILE NAME: 00000_TP017
 DESIGNED BY: JWG
 DRAWN BY: JWG
 CHECKED BY: KRM

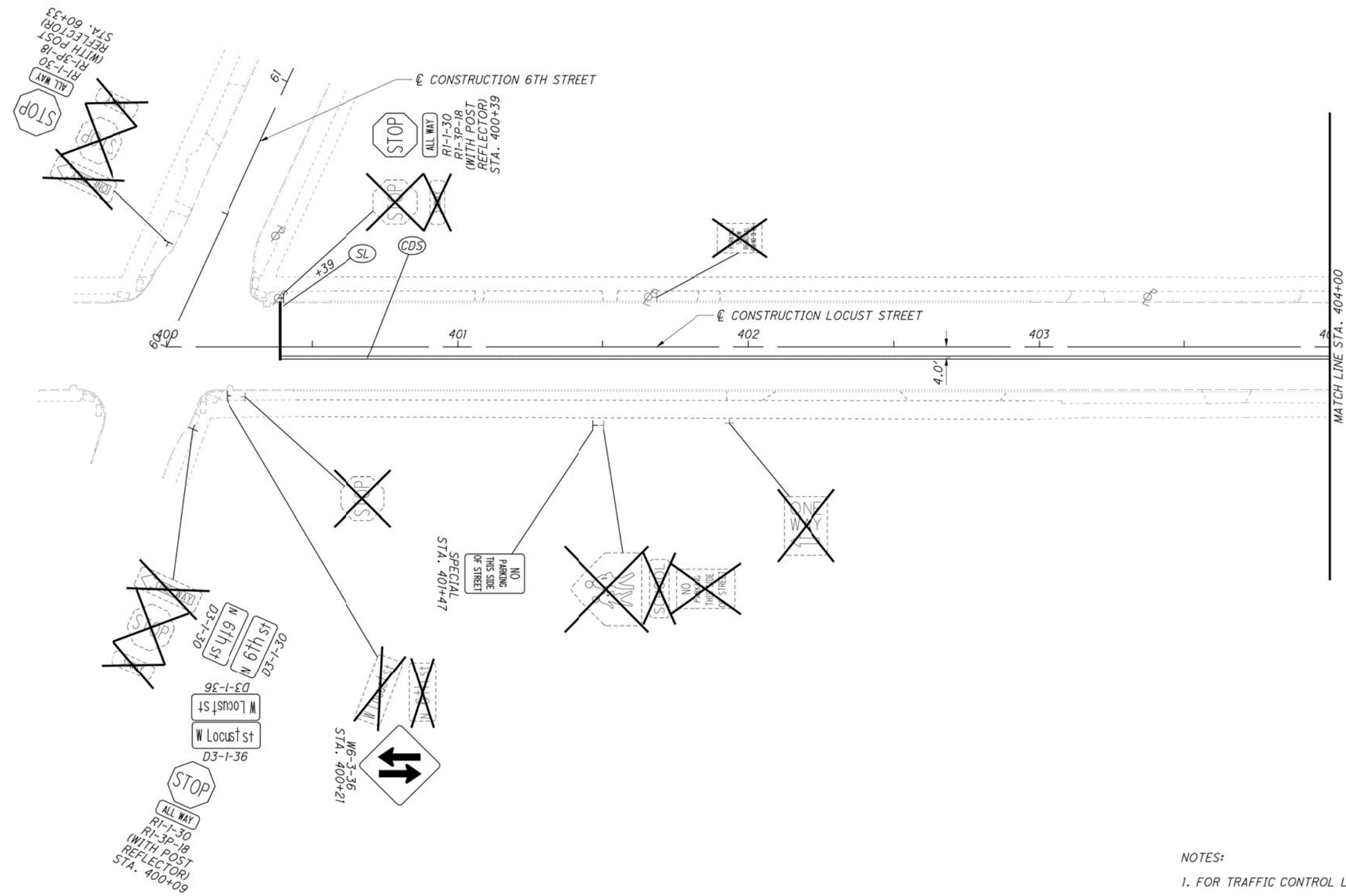
SHEET TITLE

PAVEMENT
 MARKINGS AND
 SIGNS
 STA. 400+00 TO
 STA. 404+00

ISSUE STATUS:
CTC SET



SHEET NO.:
T17-01



- NOTES:
- FOR TRAFFIC CONTROL LEGEND, SEE SHEET T01-08.
 - ALL SIGNS NOT SPECIFIED FOR REMOVAL AND/OR REPLACEMENT SHALL REMAIN AND BE PROTECTED THROUGHOUT THE DURATION OF CONSTRUCTION.